

Trails	and trailside facilities, maintenance of existing trails, restoration of trail areas, improvement of access for people with disabilities, development and construction of new trails, etc.
Ohio Department of Natural Resources (ODNR) Clean Ohio Trails	Grant funds for outdoor recreational projects such as land acquisition for a trail, trail development, trailhead facilities, engineering and design.
Ohio Public Works Commission (OPWC)	Grant and loan funding for infrastructure facilities and local road and bridge projects.
United States Department of Agriculture (USDA) Community Facilities Program	Grant and loan funding for essential community facilities in rural communities including building facilities, equipment and operating costs for health care, public safety and public service facilities.
Ohio Water Development Authority (OWDA)	Various programs providing grants and loans for water and sewer related projects.
Ohio Development Services Agency (ODSA) JobsOhio	JobsOhio provides grant funds for infrastructure improvements directly related to economic development.
Environmental Protection Agency (EPA) Water Pollution Control Loan Fund Program (WPCLF)	Loan and grant funding provided for a wide variety of projects intended to protect or improve the quality of Ohio's water.

For each project listed, the plan goal(s) that the project addresses is listed in the table. The following symbols represent the various plan goals:

TRANSPORTATION



QUALITY OF LIFE





ECONOMIC DEVELOPMENT



HOUSING



VILLAGE OF ANTWERP

PROJECT DESCRIPTION	WHY NEEDED	ESTIMATED COST	YEAR OF DESIRED COMPLETION	POTENTIAL FUNDING SOURCES	PLAN GOALS ADDRESSED
Drainage at Riverside Park	Standing water around playground equipment in Spring	N/A	2019	CDBG Allocation, ODNR NatureWorks	
Rehabilitation of head stones at Riverside Cemetery	Oldest cemetery headstones (Civil War Era) have fallen and broken	N/A	2019	CDBG Allocation	
Sidewalks on S. Erie Street from American Legion to Dollar General	Residents must walk in roadway to reach to Dollar General	\$68,000	2019	ODOT Transportation Alternatives, ODOT Safety Funds, CDBG Allocation	 
W. Washington Street Waterline	Consistent breaks	\$300,000	2019	CDBG Critical Infrastructure, CDBG Allocation, CDBG RPIG, OPWC, OWDA	
E. Woodcox Waterline from N. Main to Island Street	Old line	N/A	2020	CDBG Critical Infrastructure, CDBG Allocation, CDBG RPIG, OPWC, OWDA	
Village Wide Road Improvements	All roads within the Village need upgraded	\$300,000	N/A	OPWC, CDBG Allocation, CDBG Critical Infrastructure, USDA Community Facilities	

VILLAGE OF BROUGHTON

PROJECT DESCRIPTION	WHY NEEDED	ESTIMATED COST	YEAR OF DESIRED COMPLETION	POTENTIAL FUNDING SOURCES	PLAN GOALS ADDRESSED
Road Improvements	Roads are deteriorating	N/A	N/A	OPWC, CDBG Allocation, CDBG Critical Infrastructure, USDA Community Facilities	
Install Playground next to the Town Hall	Broughton is one of the few Villages without a playground	N/A	N/A	ODNR NatureWorks	



Install heat in the Town Hall	No heating system for the community to use the town hall in cooler months	N/A	N/A	CDBG Allocation, USDA Community Facilities	
Bridge replacement on Broughton Pike	Bridge is eroding on the sides	N/A	N/A	OPWC, CDBG Allocation, CDBG Critical Infrastructure	
Cleanup of vacant run down properties	Village homes - properties are vacant, run-down and need cleaned up	N/A	N/A	Paulding County Land Bank, CDBG Allocation	

VILLAGE OF CECIL

PROJECT DESCRIPTION	WHY NEEDED	ESTIMATED COST	YEAR OF DESIRED COMPLETION	POTENTIAL FUNDING SOURCES	PLAN GOALS ADDRESSED
Repave Plum Street from Main to RR tracks		\$50,000	N/A	CDBG Allocation, OPWC, USDA Community Facilities	
Repave Third Street from Main to Stafford		\$70,000	N/A	CDBG Allocation, OPWC, USDA Community Facilities	
Repairs to Second Street from Main to Stafford		\$20,000	N/A	CDBG Allocation, OPWC, USDA Community Facilities	

VILLAGE OF MELROSE

PROJECT DESCRIPTION	WHY NEEDED	ESTIMATED COST	YEAR OF DESIRED COMPLETION	POTENTIAL FUNDING SOURCES	PLAN GOALS ADDRESSED
State Street Storm Sewer		\$200,000	2018-2022	CDBG Critical Infrastructure, CDBG Allocation, OPWC	
State Street Paving		\$400,000	2018-2022	OPWC, CDBG Allocation, USDA Community Facilities	
Park Shelter House		\$30,000	2019-2022	CDBG Allocation, ODNR NatureWorks	
Restroom and Holding Tank		\$50,000	2020-2022	CDBG Allocation, ODNR NatureWorks	
Community Center		\$100,000	2021-2022	CDBG Allocation, USDA Community Facilities	









Signage upgrades at State and Superior		\$10,000		CDBG Allocation	
Road 177 south of Melrose		\$100,000	2019-2020	CDBG Allocation, CDBG Critical Infrastructure, OPWC, USDA Community Facilities	

VILLAGE OF OAKWOOD

PROJECT DESCRIPTION	WHY NEEDED	ESTIMATED COST	YEAR OF DESIRED COMPLETION	POTENTIAL FUNDING SOURCES	PLAN GOALS ADDRESSED
East Harmon St. Paving & Storm Sewer Repair (Manhole and Catch Basin) from Fifth Street to Third Street	Flood drainage and street improvements needed	\$33,384		CDBG Allocation, CDBG Critical Infrastructure, OPWC, USDA Community Facilities	
Second St. Paving and Storm Sewer Repair (Manhole and Catch Basin) from N. Street to Harmon	Flood drainage and street improvements needed	\$43,740		CDBG Allocation, CDBG Critical Infrastructure, OPWC, USDA Community Facilities	
Third St. Paving and Storm Repair (Manhole and Catch Basin) from Main Street to Harmon	Flood drainage and street improvements needed	\$30,649		CDBG Allocation, CDBG Critical Infrastructure, OPWC, USDA Community Facilities	
Celina Street Paving and Storm Sewer Repair (Manhole and Catch Basin Repairs and Handicap Ramp) from First Street to Auglaize	Flood drainage, street improvements, and ADA compliance	\$23,938		CDBG Allocation, CDBG Critical Infrastructure, OPWC, USDA Community Facilities	 
East Harmon Paving, tree removal, sign relocation from Third Street to Sixth Street	Flood drainage and street improvements	\$57,507		CDBG Allocation, OPWC, USDA Community Facilities	
Fourth St. Paving and Handicap Ramp from Main St. to N. St.	Flood drainage, street improvements, and ADA	\$6,655		CDBG Allocation, OPWC, USDA Community Facilities	 

	compliance				
Third St. Paving from Third to Harmon	Street improvements	\$37,422		CDBG Allocation, OPWC, USDA Community Facilities	
Third Street Culvert Repairs and Paving	Culvert Repairs and Paving	\$26,714		CDBG Allocation, OPWC, USDA Community Facilities	
Tower Repair and Painting		N/A		CDBG Allocation	
New Well		N/A	2019	CDBG Allocation, OPWC	
Splash Pad		N/A		ODNR NatureWorks	
New Fire Hydrants		N/A	2019	CDBG Allocation	
Waterline increase to Industrial Park		N/A		CDBG Allocation, CDBG Critical Infrastructure, OPWC, OWDA, CDBG Economic Development, JobsOhio	
Main Street Paving		N/A		CDBG Allocation, OPWC, USDA Community Facilities	
Paving of South 5th and 6th Streets south of Walnut		N/A		CDBG Allocation, OPWC, USDA Community Facilities	
Tower Replacement		N/A		CDBG Allocation, CDBG Residential Public Infrastructure Grant, OPWC, USDA Community Facilities	
Water and Sewer extension down Chapel		N/A		CDBG Allocation, OPWC, OWDA	
Water and sewer extension west across River		N/A		CDBG Allocation, CDBG RPIG, USDA Community Facilities, WPCLF, OPWC, OWDA	
Filters rebedded		N/A	2019	CDBG Allocation, OPWC	
New valves		N/A	2020	CDBG Allocation	
Downtown lights and sidewalks		N/A	2020	CDBG Downtown Revitalization	 

VILLAGE OF PAULDING

PROJECT DESCRIPTION	WHY NEEDED	ESTIMATED COST	YEAR OF DESIRED COMPLETION	POTENTIAL FUNDING SOURCES	PLAN GOALS ADDRESSED
Culvert Replacements- Garfield Ave Ext. - between Kay Kora and Walnut	Existing Culvert is deteriorated and failing. Culvert is washing out.	\$112,000	2019	CDBG Allocation, OPWC	
Culvert Replacements - N Cherry Street between Garfield and North Drive	Existing Culvert is deteriorating and showing signs of failures.	\$136,000	2019	CDBG Allocation, OPWC	
Klingler Rd. Reconstruction from E. Perry St. (US 127) to E Jackson St.	Existing Pavement is failing and in need of reconstruction.	\$200,000	2020	CDBG Critical Infrastructure, CDBG Allocation OPWC, USDA Community Facilities	
Waterline Replacements throughout Village based on main breaks	To replace aging infrastructure in areas that have had frequent breaks.	TBD	2021	CDBG Allocation, CDBG RPIG, USDA Community Facilities, OPWC, OWDA	
WWTP Improvements- existing WWTP lagoons	Improvements to control PH in lagoons as mandated by OEPA.	TBD	2022-2023	CDBG Critical Infrastructure, CDBG Allocation, CDBG RPIG, OPWC, WPCLF, USDA Community Facilities	
Street Improvements- various streets	Street to be improved are those that were patched as part of the Sanitary Sewer Separation project.	TBD	2025	CDBG Allocation, CDBG Critical Infrastructure, OPWC, USDA Community Facilities	
Utilities Building Roof Replacement		N/A		USDA Community Facilities	
Emerald Acres Storm Sewer		N/A		CDBG Allocation, OPWC, OWDA Fresh Water Loan Program, USDA Community Facilities	







VILLAGE OF PAYNE

PROJECT DESCRIPTION	WHY NEEDED	ESTIMATED COST	YEAR OF DESIRED COMPLETION	POTENTIAL FUNDING SOURCES	PLAN GOALS ADDRESSED
West Street Waterline Extension	Better quality and better water service to the residents (income survey completed)	\$25,000	2018-2019	CDBG Allocation, OPWC, OWDA	
Merrin Street Waterline Replacement	Update and replace water line on Merrin Street (need to income survey)	N/A	2018-2020	CDBG Allocation, OPWC, OWDA	
Sidewalks on Maple to E. Flatrock Drive (Maple East EN 500 to apartments)	No sidewalks at this time	\$100,000 plus	2020-2021	CDBG Allocation, ODOT TAP, ODOT SRTS	 
Replace bridge culvert - Fox Street at Arturus	Bridge is dipping in	N/A	2018-2021	CDBG Allocation, OPWC	
Paving West Street, Fox Street, Arda Street	Condition beyond repair	\$125,000 plus	2018-2023	CDBG Allocation, OPWC	
Sewer line replacements throughout Village	Over capacity	N/A	2018-2023	CDBG Allocation, OPWC, CDBG RPIG, USDA Community Facilities	 
Water expansion for capacity - Village wide	Over capacity	N/A	2018-2023	CDBG Allocation, CDBG Residential Public Infrastructure Grant, OPWC, OWDA Fresh Water Loan Program	 
Sidewalks Merrin, Oak, Townline 49 to School Drive	For safe walking and biking to school	\$204,000	2018-2023	CDBG Allocation, CDBG Critical Infrastructure, ODOT TAP	 
Pave Maple Street from RR to 500	Deteriorated Condition	N/A	2018-2023	CDBG Allocation, OPWC, USDA Community Facilities	
Maple Street Waterline Replacement- from RR to 500		N/A		CDBG Allocation, OPWC, OWDA	

BROWN TOWNSHIP

PROJECT DESCRIPTION	WHY NEEDED	ESTIMATED COST	YEAR OF DESIRED COMPLETION	POTENTIAL FUNDING SOURCES	PLAN GOALS ADDRESSED
Pave township road T181		N/A	2019	CDBG Allocation, OPWC, USDA Community Facilities	

CARRYALL TOWNSHIP

PROJECT DESCRIPTION	WHY NEEDED	ESTIMATED COST	YEAR OF DESIRED COMPLETION	POTENTIAL FUNDING SOURCES	PLAN GOALS ADDRESSED
Mill and resurface T220 from SR 49 to T15	Road is in very poor condition	\$85,000	2018	CDBG Allocation, OPWC, USDA Community Facilities	
Mill and resurface T220 from T15 to T19	Road is in very poor condition	\$90,000	2019	CDBG Allocation, OPWC, USDA Community Facilities	
Mill and resurface T51 from C180 to C424	Road is in very poor condition	\$95,000	2020	CDBG Allocation, OPWC, USDA Community Facilities	
Single seal T162 from C43 to T61	Protect and save current road surface	\$45,000	2019	CDBG Allocation, USDA Community Facilities	
Install emergency storm sirens throughout township	No storm notification in our rural area. Need a minimum of 6.	\$12,500 each	2018-2023	CDBG Allocation	
Mill and resurface roads (5 miles total)	Roads in poor condition-worst roads will be addressed first	N/A		CDBG Allocation, OPWC, USDA Community Facilities	
Build new township maintenance building (4464 C192 Antwerp)	Current building's 60+ years old	\$100,000		USDA Community Facilities Program	
Replace township truck	Truck will be out of service in 3 years	\$150,000		USDA Community Facilities Program	

HARRISON TOWNSHIP

PROJECT DESCRIPTION	WHY NEEDED	ESTIMATED COST	YEAR OF DESIRED COMPLETION	POTENTIAL FUNDING SOURCES	PLAN GOALS ADDRESSED
Asphalt Paving - Road 51 from 613-94 (2 Riverview Dr. near 613)	Cracking and buckling	\$85,000	2019	CDBG Allocation, OPWC, USDA Community Facilities	
Asphalt Paving - Road 33 from 613-94	Cracking and buckling	\$65,000	2020	CDBG Allocation, OPWC, USDA Community Facilities	
Asphalt Paving - Road 61 from 500-106	Cracking/uneven	\$65,000	2021	CDBG Allocation, OPWC, USDA Community Facilities	
Asphalt Paving - Road 51 from 124-111	Uneven/buckling	\$75,000	2022	CDBG Allocation, OPWC, USDA Community Facilities	
Asphalt Paving - Road 33 from 106-124	Cracking/buckling	\$70,000	2023	CDBG Allocation, OPWC, USDA Community Facilities	
Asphalt Paving-cemetery drives	Worn/cracking	\$40,000	2021	CDBG Allocation	
EMS Staffing (Harrison Twp, Benton Twp, Payne)	EMS Dayshift Staffing. Lack of certified volunteers.	\$69,000	2019	FEMA SAFER Grant (for firefighters)	
Roadside mowing tractor/loads	Age of old tractor	\$85,000	2023	USDA Community Facilities	
Fire Truck (Payne Fire Dept: Harrison Twp, Benton Twp, Payne Village)	Age of fire pumper	\$240,000	2021	FEMA Assistance to Firefighters, ODSA Local Government Safety Capital Grant, USDA Community Facilities	
Move Ditch Project (Road 21 N of 124)	Move ditch washing away bank		2020	CDBG Allocation, OPWC, CDBG Targets of Opportunity	
New snow plow truck/plow (Harrison Twp)	Age of truck	\$130,000	2022	USDA Community Facilities Program	 
New EMS squad (Payne Fire Dept: Harrison Twp, Benton Twp, Payne Village)	Age of truck	\$170,000	2024	FEMA Assistance to Firefighters, ODSA Local Government Safety Capital Grant, USDA Community Facilities	



LATTY TOWNSHIP

PROJECT DESCRIPTION	WHY NEEDED	ESTIMATED COST	YEAR OF DESIRED COMPLETION	POTENTIAL FUNDING SOURCES	PLAN GOALS ADDRESSED
Demolition of house on SR 114 - old Davis House west of Grover Hill		\$7,000	2018	Land Bank, CDBG Allocation	 
Walking trail around Grover Hill - Latty Township		N/A	2018	ODOT: Transportation Alternatives. ODNR: Clean Ohio Trails, Recreational Trails, Nature Works	 

DRAFT