

## CHAPTER 8: PROJECT LIST

In order to better understand the specific project needs of each Village and Township, projects were solicited for inclusion in this plan. Project need forms were sent to each Village and Township at the beginning of 2018 and the entities were asked to list their projects and return the forms. Nine total entities in Paulding County- 5 villages and 4 townships- returned a project list and provided information such as the project description, project location, the cost estimate (if known), project need, and timeline. Other projects that have been solicited by the Maumee Valley Planning Organization through their various planning programs, such as transportation planning and community development, were also included on the list. Potential funding sources were matched to each project in order to provide the entities who submitted projects an understanding of what grant sources may exist to assist them in completing their projects. The funding sources listed represent funding that may be available to entities within Paulding County, however more research may be required to determine if the specific project qualifies for funding. For example, the funding available through the Community Development Block Grant (CDBG) program has an income eligibility requirement which means that each entity would have to ensure that the residents benefitting from the project are primarily low to moderate income persons. The following table provides a high level overview of the funding sources provided in the project list.

Table 8.1 Funding Sources Overview

FUNDING SOURCE	DESCRIPTION	NOTES
<b>Community Development Block Grant (CDBG) Allocation</b>	Grant funding for community development projects such as construction or improvement of public facilities, demolition of blighted buildings, projects to increase accessibility for the handicapped and elderly, and preservation of historic buildings or areas.	Project must meet one of the National Objectives (benefit an area with at least 51% low and moderate income persons, aid in the prevention or elimination of slum and blight, or address urgent need).
<b>Community Development Block Grant (CDBG) Critical Infrastructure</b>	Competitive grant funding for projects designed to address high-priority infrastructure improvements such as roads, storm drainage, fire protection facilities and other public facilities.	Project must meet one of the National Objectives (benefit low and moderate income persons, aid in the prevention or elimination of slum and blight, or address urgent need) and must address a critical need.
<b>Community Development Block Grant (CDBG) Residential Public Infrastructure Grant (RPIG)</b>	Grant funding for water and/or sanitary sewer projects to primarily residential users.	Minimum total project cost of \$200,000. Project must be located in an area that has a low and moderate income population of at least 51 percent.
<b>Community Development Block Grant (CDBG) Downtown Revitalization</b>	Grant funding for projects designed to improve the quality of privately owned buildings in the Central Business District of a	Project must be located in the Central Business District and must address an area where a minimum of 51 percent of the

	community. Eligible activities include projects such as rehabilitation of deteriorated building facades, addressing code violations and improving blighted streetscapes.	buildings and/or public infrastructure within the target area are deteriorated or dilapidated.
<b>Community Development Block Grant (CDBG) Neighborhood Revitalization</b>	Grant funding to improve quality of life, livability and functionality of distressed areas and neighborhoods. Eligible activities include public facilities improvements in targeted areas of distress that do not fit within the criteria of other CDBG competitive programs.	A minimum of three activities must be included. Project must show a benefit to individuals that are considered low to moderate income (51% low to moderate income area).
<b>Community Development Block Grant (CDBG) Targets of Opportunity</b>	Grant funding for eligible activities which do not fit with other CDBG programs. Eligible projects include economic development, community development, housing, and downtown activities.	Project must meet one of the National Objectives (benefit an area with at least 51% low and moderate income persons, aid in the prevention or elimination of slum and blight, or address urgent need).
<b>Community Development Block Grant (CDBG) Economic Development</b>	Grant and loan funding available for public infrastructure improvements directly related to economic development.	At least 51 percent of the jobs created and/or retained must be made available to persons of low or moderate income, as defined by the CDBG program.
<b>Ohio Department of Transportation (ODOT) Transportation Alternatives</b>	Grant funding for projects that support transportation by improving non-motorized transportation facilities, historic preservation, scenic and environmental aspects.	Construction funds only.
<b>Ohio Department of Transportation (ODOT) Safety Funds</b>	Grant funding for highway safety treatments or corrective activity designed to alleviate a safety problem or hazardous situation.	
<b>Ohio Department of Transportation (ODOT) Safe Routes to School</b>	Grant funds to enable and encourage children grades K-8 to walk or bicycle to school.	Must have a School Travel Plan completed and approved by ODOT to apply for funds.
<b>Ohio Department of Natural Resources (ODNR) NatureWorks</b>	Grant funding for acquisition, development, or rehabilitation of public park and recreation areas.	Allocation by County each year.
<b>Ohio Department of Natural Resources (ODNR) Recreational</b>	Grant funding for development of urban trail linkages, trail head	

<b>Trails</b>	and trailside facilities, maintenance of existing trails, restoration of trail areas, improvement of access for people with disabilities, development and construction of new trails, etc.
<b>Ohio Department of Natural Resources (ODNR) Clean Ohio Trails</b>	Grant funds for outdoor recreational projects such as land acquisition for a trail, trail development, trailhead facilities, engineering and design.
<b>Ohio Public Works Commission (OPWC)</b>	Grant and loan funding for infrastructure facilities and local road and bridge projects.
<b>United States Department of Agriculture (USDA) Community Facilities Program</b>	Grant and loan funding for essential community facilities in rural communities including building facilities, equipment and operating costs for health care, public safety and public service facilities.
<b>Ohio Water Development Authority (OWDA)</b>	Various programs providing grants and loans for water and sewer related projects.
<b>Ohio Development Services Agency (ODSA) JobsOhio</b>	JobsOhio provides grant funds for infrastructure improvements directly related to economic development.
<b>Environmental Protection Agency (EPA) Water Pollution Control Loan Fund Program (WPCLF)</b>	Loan and grant funding provided for a wide variety of projects intended to protect or improve the quality of Ohio’s water.

For each project listed, the plan goal(s) that the project addresses is listed in the table. The following symbols represent the various plan goals:

**TRANSPORTATION**



**QUALITY OF LIFE**










**ECONOMIC DEVELOPMENT**



**HOUSING**







## VILLAGE OF ANTWERP

PROJECT DESCRIPTION	WHY NEEDED	ESTIMATED COST	YEAR OF DESIRED COMPLETION	POTENTIAL FUNDING SOURCES	PLAN GOALS ADDRESSED
<b>Drainage at Riverside Park</b>	Standing water around playground equipment in Spring	N/A	2019	CDBG Allocation, ODNR NatureWorks	
<b>Rehabilitation of head stones at Riverside Cemetery</b>	Oldest cemetery headstones (Civil War Era) have fallen and broken	N/A	2019	CDBG Allocation	
<b>Sidewalks on S. Erie Street from American Legion to Dollar General</b>	Residents must walk in roadway to reach to Dollar General	\$68,000	2019	ODOT Transportation Alternatives, ODOT Safety Funds, CDBG Allocation	 
<b>W. Washington Street Waterline</b>	Consistent breaks	\$300,000	2019	CDBG Critical Infrastructure, CDBG Allocation, CDBG RPIG, OPWC, OWDA	
<b>E. Woodcox Waterline from N. Main to Island Street</b>	Old line	N/A	2020	CDBG Critical Infrastructure, CDBG Allocation, CDBG RPIG, OPWC, OWDA	
<b>Village Wide Road Improvements</b>	All roads within the Village need upgraded	\$300,000	N/A	OPWC, CDBG Allocation, CDBG Critical Infrastructure, USDA Community Facilities	

## VILLAGE OF BROUGHTON

PROJECT DESCRIPTION	WHY NEEDED	ESTIMATED COST	YEAR OF DESIRED COMPLETION	POTENTIAL FUNDING SOURCES	PLAN GOALS ADDRESSED
<b>Road Improvements</b>	Roads are deteriorating	N/A	N/A	OPWC, CDBG Allocation, CDBG Critical Infrastructure, USDA Community Facilities	
<b>Install Playground next to the Town Hall</b>	Broughton is one of the few Villages without a playground	N/A	N/A	ODNR NatureWorks	

<b>Install heat in the Town Hall</b>	No heating system for the community to use the town hall in cooler months	N/A	N/A	CDBG Allocation, USDA Community Facilities	
<b>Bridge replacement on Broughton Pike</b>	Bridge is eroding on the sides	N/A	N/A	OPWC, CDBG Allocation, CDBG Critical Infrastructure	
<b>Cleanup of vacant run down properties</b>	Village homes - properties are vacant, run-down and need cleaned up	N/A	N/A	Paulding County Land Bank, CDBG Allocation	 

### VILLAGE OF CECIL

PROJECT DESCRIPTION	WHY NEEDED	ESTIMATED COST	YEAR OF DESIRED COMPLETION	POTENTIAL FUNDING SOURCES	PLAN GOALS ADDRESSED
<b>Repave Plum Street from Main to RR tracks</b>		\$50,000	N/A	CDBG Allocation, OPWC, USDA Community Facilities	
<b>Repave Third Street from Main to Stafford</b>		\$70,000	N/A	CDBG Allocation, OPWC, USDA Community Facilities	
<b>Repairs to Second Street from Main to Stafford</b>		\$20,000	N/A	CDBG Allocation, OPWC, USDA Community Facilities	




### VILLAGE OF LATTY














PROJECT DESCRIPTION	WHY NEEDED	ESTIMATED COST	YEAR OF DESIRED COMPLETION	POTENTIAL FUNDING SOURCES	PLAN GOALS ADDRESSED
<b>Sewer Repairs</b>	Age of Sewer System	N/A	2019	CDBG Allocation, OPWC, USDA Community Facilities	
<b>Street Repairs</b>	Streets have been torn up by traffic	N/A	2019	CDBG Allocation, OPWC, USDA Community Facilities	

## VILLAGE OF MELROSE

PROJECT DESCRIPTION	WHY NEEDED	ESTIMATED COST	YEAR OF DESIRED COMPLETION	POTENTIAL FUNDING SOURCES	PLAN GOALS ADDRESSED
State Street Storm Sewer		\$200,000	2018-2022	CDBG Critical Infrastructure, CDBG Allocation, OPWC	
State Street Paving		\$400,000	2018-2022	OPWC, CDBG Allocation, USDA Community Facilities	
Park Shelter House		\$30,000	2019-2022	CDBG Allocation, ODNR NatureWorks	
Restroom and Holding Tank		\$50,000	2020-2022	CDBG Allocation, ODNR NatureWorks	
Community Center		\$100,000	2021-2022	CDBG Allocation, USDA Community Facilities	
Signage upgrades at State and Superior		\$10,000		CDBG Allocation	
Road 177 south of Melrose		\$100,000	2019-2020	CDBG Allocation, CDBG Critical Infrastructure, OPWC, USDA Community Facilities	

## VILLAGE OF OAKWOOD

PROJECT DESCRIPTION	WHY NEEDED	ESTIMATED COST	YEAR OF DESIRED COMPLETION	POTENTIAL FUNDING SOURCES	PLAN GOALS ADDRESSED
East Harmon St. Paving & Storm Sewer Repair (Manhole and Catch Basin) from Fifth Street to Third Street	Flood drainage and street improvements needed	\$33,384		CDBG Allocation, CDBG Critical Infrastructure, OPWC, USDA Community Facilities	
Second St. Paving and Storm Sewer Repair (Manhole and Catch Basin) from N. Street to Harmon	Flood drainage and street improvements needed	\$43,740		CDBG Allocation, CDBG Critical Infrastructure, OPWC, USDA Community Facilities	
Third St. Paving and Storm Repair (Manhole and Catch Basin) from Main Street to	Flood drainage and street improvements needed	\$30,649		CDBG Allocation, CDBG Critical Infrastructure, OPWC, USDA Community Facilities	

Harmon					
<b>Celina Street Paving and Storm Sewer Repair (Manhole and Catch Basin Repairs and Handicap Ramp) from First Street to Auglaize</b>	Flood drainage, street improvements, and ADA compliance	\$23,938		CDBG Allocation, CDBG Critical Infrastructure, OPWC, USDA Community Facilities	
<b>East Harmon Paving, tree removal, sign relocation from Third Street to Sixth Street</b>	Flood drainage and street improvements	\$57,507		CDBG Allocation, OPWC, USDA Community Facilities	
<b>Fourth St. Paving and Handicap Ramp from Main St. to N. St.</b>	Flood drainage, street improvements, and ADA compliance	\$6,655		CDBG Allocation, OPWC, USDA Community Facilities	
<b>Third St. Paving from Third to Harmon</b>	Street improvements	\$37,422		CDBG Allocation, OPWC, USDA Community Facilities	
<b>Third Street Culvert Repairs and Paving</b>	Culvert Repairs and Paving	\$26,714		CDBG Allocation, OPWC, USDA Community Facilities	
<b>Tower Repair and Painting</b>		N/A		CDBG Allocation	
<b>New Well</b>		N/A	2019	CDBG Allocation, OPWC	
<b>Splash Pad</b>		N/A		ODNR NatureWorks	
<b>New Fire Hydrants</b>		N/A	2019	CDBG Allocation	
<b>Waterline increase to Industrial Park</b>		N/A		CDBG Allocation, CDBG Critical Infrastructure, OPWC, OWDA, CDBG Economic Development, JobsOhio	
<b>Main Street Paving</b>		N/A		CDBG Allocation, OPWC, USDA Community Facilities	
<b>Paving of South 5th and 6th Streets south of Walnut</b>		N/A		CDBG Allocation, OPWC, USDA Community Facilities	
<b>Tower Replacement</b>		N/A		CDBG Allocation, CDBG Residential Public Infrastructure Grant, OPWC, USDA Community	





				Facilities	
<b>Water and Sewer extension down Chapel</b>		N/A		CDBG Allocation, OPWC, OWDA	
<b>Water and sewer extension west across River</b>		N/A		CDBG Allocation, CDBG RPIG, USDA Community Facilities, WPCLF, OPWC, OWDA	
<b>Filters rebedded</b>		N/A	2019	CDBG Allocation, OPWC	
<b>New valves</b>		N/A	2020	CDBG Allocation	
<b>Downtown lights and sidewalks</b>		N/A	2020	CDBG Downtown Revitalization	

## VILLAGE OF PAULDING







PROJECT DESCRIPTION	WHY NEEDED	ESTIMATED COST	YEAR OF DESIRED COMPLETION	POTENTIAL FUNDING SOURCES	PLAN GOALS ADDRESSED
<b>Culvert Replacements- Garfield Ave Ext. - between Kay Kora and Walnut</b>	Existing Culvert is deteriorated and failing. Culvert is washing out.	\$112,000	2019	CDBG Allocation, OPWC	
<b>Culvert Replacements - N Cherry Street between Garfield and North Drive</b>	Existing Culvert is deteriorating and showing signs of failures.	\$136,000	2019	CDBG Allocation, OPWC	
<b>Klingler Rd. Reconstruction from E. Perry St. (US 127) to E Jackson St.</b>	Existing Pavement is failing and in need of reconstruction.	\$200,000	2020	CDBG Critical Infrastructure, CDBG Allocation OPWC, USDA Community Facilities	
<b>Waterline Replacements throughout Village based on main breaks</b>	To replace aging infrastructure in areas that have had frequent breaks.	TBD	2021	CDBG Allocation, CDBG RPIG, USDA Community Facilities, OPWC, OWDA	
<b>WWTP Improvements-existing WWTP lagoons</b>	Improvements to control PH in lagoons as mandated by OEPA.	TBD	2022-2023	CDBG Critical Infrastructure, CDBG Allocation, CDBG RPIG, OPWC, WPCLF, USDA Community Facilities	



<b>Street Improvements- various streets</b>	Street to be improved are those that were patched as part of the Sanitary Sewer Separation project.	TBD	2025	CDBG Allocation, CDBG Critical Infrastructure, OPWC, USDA Community Facilities	
<b>Utilities Building Roof Replacement</b>		N/A		USDA Community Facilities	
<b>Emerald Acres Storm Sewer</b>		N/A		CDBG Allocation, OPWC, OWDA Fresh Water Loan Program, USDA Community Facilities	

## VILLAGE OF PAYNE

PROJECT DESCRIPTION	WHY NEEDED	ESTIMATED COST	YEAR OF DESIRED COMPLETION	POTENTIAL FUNDING SOURCES	PLAN GOALS ADDRESSED
<b>West Street Waterline Extension</b>	Better quality and better water service to the residents (income survey completed)	\$25,000	2018-2019	CDBG Allocation, OPWC, OWDA	
<b>Merrin Street Waterline Replacement</b>	Update and replace water line on Merrin Street (need to income survey)	N/A	2018-2020	CDBG Allocation, OPWC, OWDA	
<b>Sidewalks on Maple to E. Flatrock Drive (Maple East EN 500 to apartments)</b>	No sidewalks at this time	\$100,000 plus	2020-2021	CDBG Allocation, ODOT TAP, ODOT SRTS	 
<b>Replace bridge culvert - Fox Street at Arturus</b>	Bridge is dipping in	N/A	2018-2021	CDBG Allocation, OPWC	
<b>Paving West Street, Fox Street, Arda Street</b>	Condition beyond repair	\$125,000 plus	2018-2023	CDBG Allocation, OPWC	
<b>Sewer line replacements throughout Village</b>	Over capacity	N/A	2018-2023	CDBG Allocation, OPWC, CDBG RPIG, USDA Community Facilities	 

<b>Water expansion for capacity - Village wide</b>	Over capacity	N/A	2018-2023	CDBG Allocation, CDBG Residential Public Infrastructure Grant, OPWC, OWDA Fresh Water Loan Program	 
<b>Sidewalks Merrin, Oak, Townline 49 to School Drive</b>	For safe walking and biking to school	\$204,000	2018-2023	CDBG Allocation, CDBG Critical Infrastructure, ODOT TAP	 
<b>Pave Maple Street from RR to 500</b>	Deteriorated Condition	N/A	2018-2023	CDBG Allocation, OPWC, USDA Community Facilities	
<b>Maple Street Waterline Replacement- from RR to 500</b>		N/A		CDBG Allocation, OPWC, OWDA	

## BROWN TOWNSHIP

PROJECT DESCRIPTION	WHY NEEDED	ESTIMATED COST	YEAR OF DESIRED COMPLETION	POTENTIAL FUNDING SOURCES	PLAN GOALS ADDRESSED
<b>Pave township road T181</b>		N/A	2019	CDBG Allocation, OPWC, USDA Community Facilities	

## CARRYALL TOWNSHIP

PROJECT DESCRIPTION	WHY NEEDED	ESTIMATED COST	YEAR OF DESIRED COMPLETION	POTENTIAL FUNDING SOURCES	PLAN GOALS ADDRESSED
<b>Mill and resurface T220 from SR 49 to T15</b>	Road is in very poor condition	\$85,000	2018	CDBG Allocation, OPWC, USDA Community Facilities	
<b>Mill and resurface T220 from T15 to T19</b>	Road is in very poor condition	\$90,000	2019	CDBG Allocation, OPWC, USDA Community Facilities	
<b>Mill and resurface T51 from C180 to C424</b>	Road is in very poor condition	\$95,000	2020	CDBG Allocation, OPWC, USDA Community Facilities	
<b>Single seal T162 from C43 to T61</b>	Protect and save current road surface	\$45,000	2019	CDBG Allocation, USDA Community Facilities	
<b>Install emergency storm sirens throughout township</b>	No storm notification in our rural area. Need a minimum of 6.	\$12,500 each	2018-2023	CDBG Allocation	

<b>Mill and resurface roads (5 miles total)</b>	Roads in poor condition-worst roads will be addressed first	N/A		CDBG Allocation, OPWC, USDA Community Facilities	
<b>Build new township maintenance building (4464 C192 Antwerp)</b>	Current building's 60+ years old	\$100,000		USDA Community Facilities Program	
<b>Replace township truck</b>	Truck will be out of service in 3 years	\$150,000		USDA Community Facilities Program	

## HARRISON TOWNSHIP

PROJECT DESCRIPTION	WHY NEEDED	ESTIMATED COST	YEAR OF DESIRED COMPLETION	POTENTIAL FUNDING SOURCES	PLAN GOALS ADDRESSED
<b>Asphalt Paving - Road 51 from 613-94 (2 Riverview Dr. near 613)</b>	Cracking and buckling	\$85,000	2019	CDBG Allocation, OPWC, USDA Community Facilities	
<b>Asphalt Paving - Road 33 from 613-94</b>	Cracking and buckling	\$65,000	2020	CDBG Allocation, OPWC, USDA Community Facilities	
<b>Asphalt Paving - Road 61 from 500-106</b>	Cracking/uneven	\$65,000	2021	CDBG Allocation, OPWC, USDA Community Facilities	
<b>Asphalt Paving - Road 51 from 124-111</b>	Uneven/buckling	\$75,000	2022	CDBG Allocation, OPWC, USDA Community Facilities	
<b>Asphalt Paving - Road 33 from 106-124</b>	Cracking/buckling	\$70,000	2023	CDBG Allocation, OPWC, USDA Community Facilities	
<b>Asphalt Paving-cemetery drives</b>	Worn/cracking	\$40,000	2021	CDBG Allocation	
<b>EMS Staffing (Harrison Twp, Benton Twp, Payne)</b>	EMS Dayshift Staffing. Lack of certified volunteers.	\$69,000	2019	FEMA SAFER Grant (for firefighters)	
<b>Roadside mowing tractor/loads</b>	Age of old tractor	\$85,000	2023	USDA Community Facilities	
<b>Fire Truck (Payne Fire Dept.: Harrison Twp, Benton Twp, Payne Village)</b>	Age of fire pumper	\$240,000	2021	FEMA Assistance to Firefighters, ODSA Local Government Safety Capital Grant, USDA Community Facilities	



<b>Move Ditch Project (Road 21 N of 124)</b>	Move ditch washing away bank		2020	CDBG Allocation, OPWC, CDBG Targets of Opportunity	
<b>New snow plow truck/plow (Harrison Twp)</b>	Age of truck	\$130,000	2022	USDA Community Facilities Program	
<b>New EMS squad (Payne Fire Dept.: Harrison Twp, Benton Twp, Payne Village)</b>	Age of truck	\$170,000	2024	FEMA Assistance to Firefighters, ODSA Local Government Safety Capital Grant, USDA Community Facilities	

### LATTY TOWNSHIP

PROJECT DESCRIPTION	WHY NEEDED	ESTIMATED COST	YEAR OF DESIRED COMPLETION	POTENTIAL FUNDING SOURCES	PLAN GOALS ADDRESSED
<b>Demolition of house on SR 114 - old Davis House west of Grover Hill</b>		\$7,000	2018	Land Bank, CDBG Allocation	
<b>Walking trail around Grover Hill - Latty Township</b>		N/A	2018	ODOT: Transportation Alternatives. ODNR: Clean Ohio Trails, Recreational Trails, Nature Works	